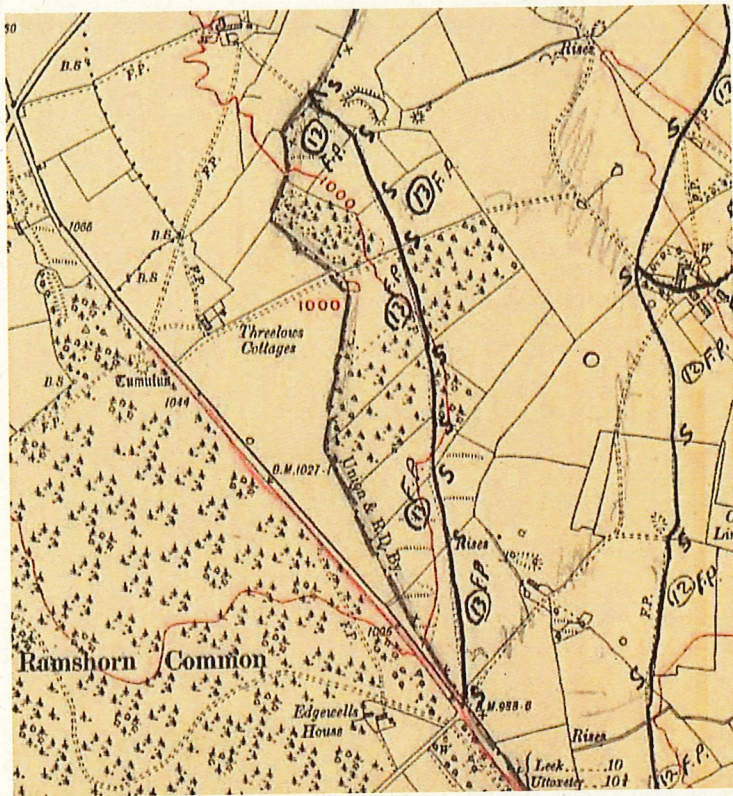
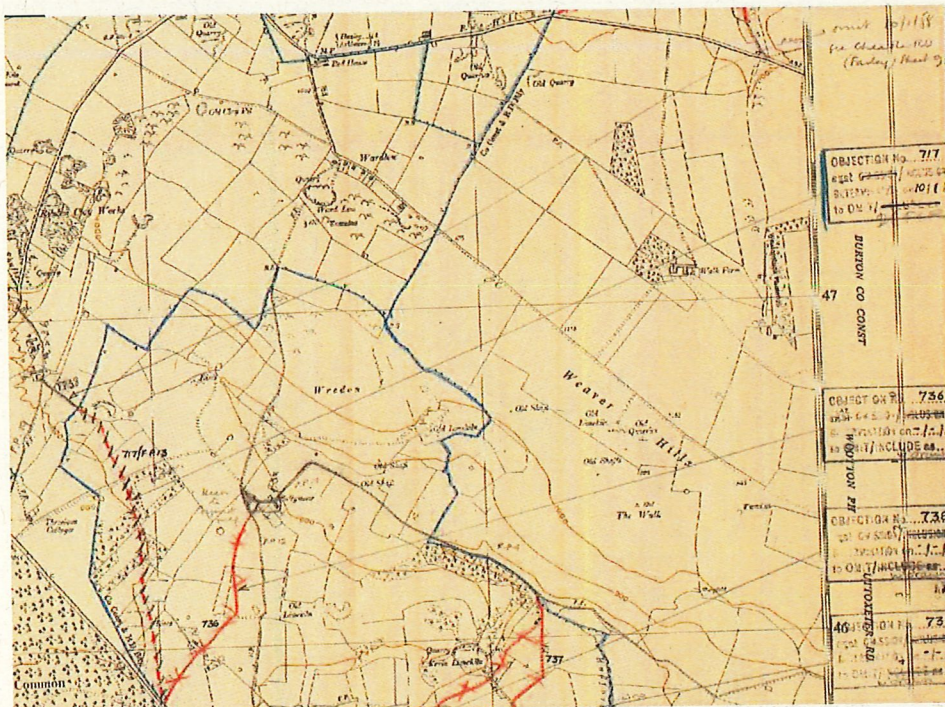


Parish Survey map – Ramshorn 13



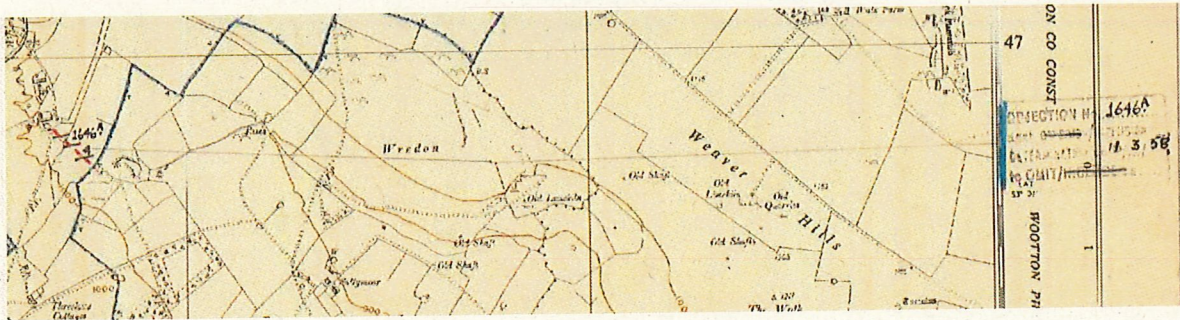
Objection map



Schedule of Objections entry – 717 Uttoxeter Rural

717 ✓ do 1 1/23 - 43/04 runs through swampy land. This is merely a path originally used by tenant of Ribden Farm for access to Edgewells House and main road. The public has not been allowed to enter the woodland O.S. Nos. 16 and 18 which lie across the path shown on plan.

Objection map



Schedule of Objections entry – 1646 Cheadle RD

J646	do	45 - 43/04	<p>Will you please inform us what documents creating this right of way were taken into account in preparing the draft map, so far as this land is concerned.</p> <p>This path could not be used if the objections to paths 6 and 43 were sustained.</p> <p>Will you please inform us what documents creating this right of way were taken into account in preparing the draft map, so far as this land is concerned.</p>
------	----	------------	--

Alton Towers Limited,
c/o W.S. Bagshaw & Sons,
Surveyors & Valuers,
Uttoxeter, Staffs.
(Agents)

Name of Objector.